


How do I get there?

Faylor Lake is a relatively easy drive from anywhere in Snyder County. Follow Rt 522 to Beaver Springs and head North on Rt 235 for a quarter mile. Then make a left on Mattern Road. Follow this until you reach the boat ramp and main parking area for the lake. Look for the sign showing you how to find the trails and enjoy.



About Faylor

A 140-acre impound, this lake is a quiet spot for fishermen, birders, photographers, and hikers. In the winter the lake freezes and there are as many as 40 to 50 ice fishermen on the lake. You'll find year-round birding opportunities if you are walking the trails or exploring the coves in a canoe or kayak. There are no picnic tables or rest rooms; however, you can spread a blanket under a tree for a tranquil picnic lunch. Only manually powered boats are allowed. The parking lot gives you a good view of the entire lake. A trail along the south shore begins at the parking lot and heads west to "sunken road bridge."

Faylor Lake



Snyder County's Forgotten Gem

Snyder County Commissioners


Joseph E. Kantz
Lee E. Knepp
Peggy Chamberlain Roup

Snyder County Courthouse
9 West Market Street, Middleburg, PA 17842
P.O. Box 217
(570) 837-4208 (v)
(570) 837-4282 (f)
Commissioners@SnyderCounty.org


HIKING TRAIL 1.93 MI

Designed and made by
Snyder County Conservation District
 and

Anthony Lorraine - Eagle Scout Project



- PATH TO TRAIL
- COUNTY TRAIL
- EAGLE TRAIL



sign made by Anthony Lorraine and Joseph Stuck